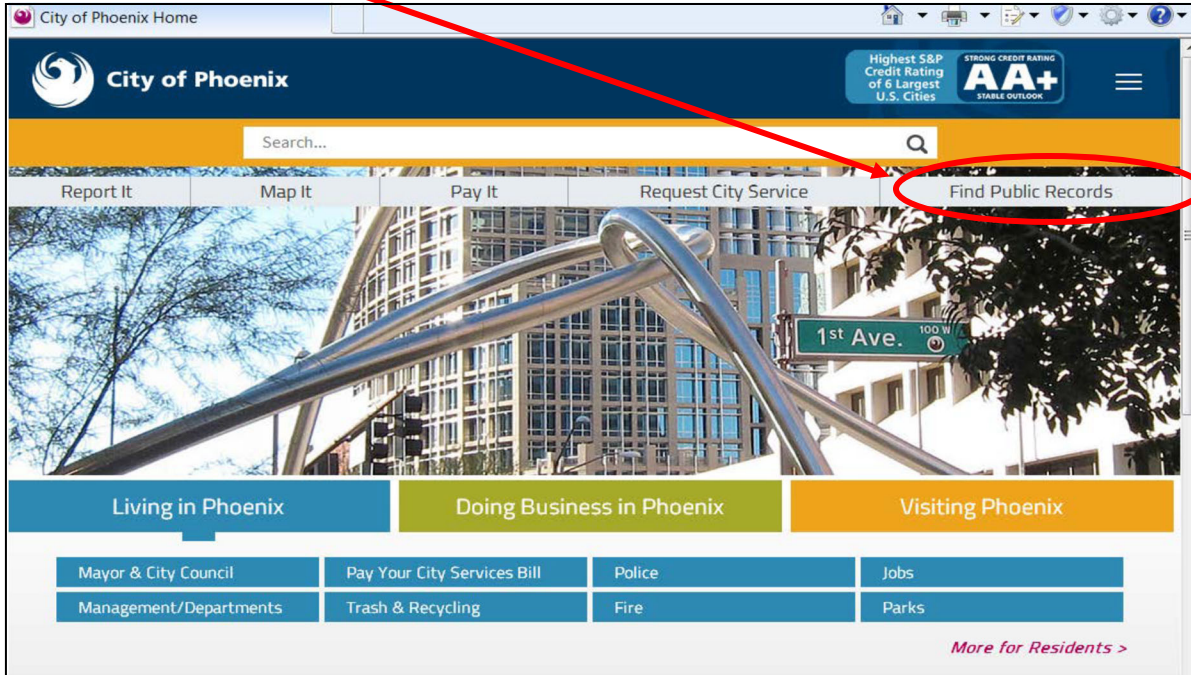


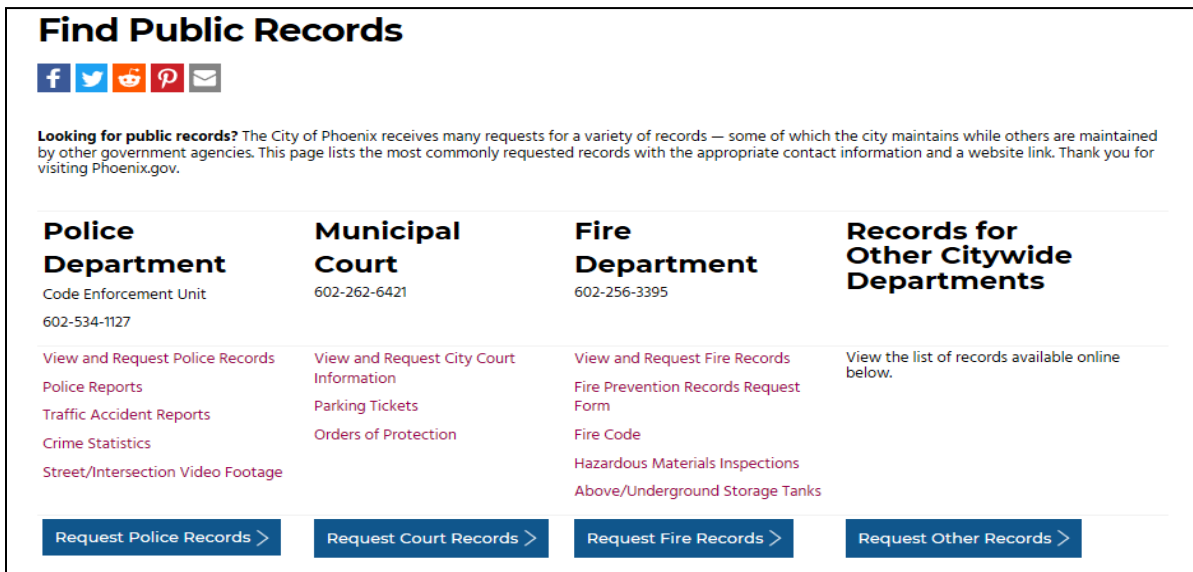


Customers have access to City of Phoenix permitting and plan review information on-line. View phoenix.gov from the convenience of your office or home on desktop or mobile device.

1. Enter **phoenix.gov** in the URL address of your favorite browser and follow the step below:
2. Click on **“Find Public Records”**



3. Scroll down Find Public Records page to locate Planning & Development Department link



For more information or for a copy of this publication in an alternate format, contact Planning & Development at 602-262-7811 voice or TTY use 7-1-1.

4. Click on “Permits, Inspections and Certificate of Occupancy”

Finance Department 602-262-7166	City Financial Reports Phoenix Online Checkbook Monthly Revenues and Expenses
Neighborhood Services Department 602-534-4444	Blighted Property / Zoning Violations Reports Neighborhood Associations Code Enforcement Case Status Report
Planning and Development Services 602-262-7800	Permits, Inspections and Certificates of Occupancy Permits from 1995 to current are available through an online searchable database Building Code

5. Click on “Issued Permit Data Export”

Electronic Plan Review	Submit plans for review online Learn more
Online Permitting Services	Search, print, submit and pay for selected permits (Brochure) . Visit our Development Center to submit other permits.
Online Payments	Pay for plan review and permit fees online
Inspections	
Inspection Request or Cancellation	Must have information from the building permit payment receipt to submit On-line
Inspection Request or Cancellation, How To	
Search	
Permits Search	Search issued and temporary permits multiple ways
Plan Review Search	Search plans submitted for review (plan review number, address, professional name/license, project number or project name)
Project Search	Search permits associated with a particular project.
Elevator Permits Search	Print certificate of inspection and conditional permit to operate elevator
Certificates of Occupancy and Completion Search	Search by permit number, address or parcel number
Maps	
Planning and Development Maps	
Development Impact Fee Map	
Historic Preservation Maps	
Zoning Maps	
Research - Permits	
Issued Permit Data Export	View and export plan reviews submitted and permits issued in Phoenix. Results limited to 365 days at a time.
Permit and Plan Type Listings	View dynamic list of permit and plan types by category

- 6. A search criteria page is displayed to allow a custom search.

OFFICIAL WEB SITE OF THE
City of Phoenix

Issued Permit Data Search

Enter your search criteria and click the Create buttons below to generate your listing.

Permit Type: *

Structure Class: *

Start Date:

End Date:

Format MM/DD/YYYY or empty

Sort Results By Permit Number Issue Date Valuation
 Permit Type Struct Class Square Feet

- a. To select a specific Permit Type, click “PERMIT TYPE” drop down arrow and select desired Permit Type.

OFFICIAL WEB SITE OF THE
City of Phoenix

Issued Permit Data Search

Enter your search criteria and click the Create buttons below to generate your listing.

Permit Type: *

Structure Class: *

Start Date:

End Date:

Format MM/DD/YYYY or empty

Sort Results By Permit Number Issue Date Valuation
 Permit Type Struct Class Square Feet

Type Number*

Hints: Searches can
*Both Permit Type and
**Dates on which no
The pick lists are a s

- ALL-
- ALL BUILDING PERMITS-
- ALL PLAN REVIEW TYPES-
- ABCO - ASBUILT CLOSE OUT
- ABND - ABANDONMENT REVIEW
- ADDR - ADDRESS ASSIGNMENT
- AFP - ANNUAL FACILITIES PERMIT
- AFPF - AFP FACILITY
- AGRM - LEGAL AGREEMENT REVIEW
- AMND - AMENDMENT TO REVIEW
- AMSA - AMENDMENT AUDIT - SELF CERT
- AMSC - AMENDMENT (SITE PLAN REVIEW) - SELF CERT
- BFIN - BACKFLOW INSPECTION
- BLD - STRUC/ELEC/PLMB/MECH
- BLDS - SHELL - STRUC/ELEC/PLMB/MECH
- BLSC - COMMERCIAL PERMIT - SELF CERT
- BMR - BUILDING MAINTENANCE REGISTRATION
- CAMN - COMMERCIAL AMNESTY
- CAT - AT RISK GRADING CIVIL PERMIT
- CBF - HYDRANT BACKFLOW PREVENTOR
- CCO - CONCRETE CIVIL PERMIT
- CCPL - CIVIL PARKLET
- CCPR - CIVIL COMMERCIAL PLAN REVIEW
- CCPX - CIVIL COMMERCIAL PLAN REVIEW-EXPEDITED
- CCSA - CIVIL COMMERCIAL AUDIT - SELF CERT
- CCSC - CIVIL COMMERCIAL PLAN REVIEW - SELF CERT
- CDF - DRAINAGE FACILITY CIVIL PERMIT
- CDST - CIVIL DUST CONTROL PERMIT
- CDW - DRIVEWAY CIVIL PERMIT
- CEF - ENGINEERED FILL CIVIL PERMIT

- b. To select a specific Structure Class, click on “**STRUCTURE CLASS**” drop down arrow and select desired Structure Class.

OFFICIAL WEB SITE OF THE
City of Phoenix

Issued Permit Data Search

Enter your search criteria and click the Create buttons below to generate your listing.

Permit Type: -ALL-
Structure Class: -ALL-
Start Date:
End Date:
Sort Results By

Create List

Type Number*

Hints: Searches can
*Both Permit Type and
**Dates on which no
The pick lists are a s

- ALL-
- SINGLE FAMILY DETACHED
- DUPLEXES
- 3 AND 4 FAMILY UNITS
- 5 TO 9 FAMILY UNITS
- RES BLDG MOVD INTO COP/NON-RES CONVERTED
- HOTELS, MOTELS, CABINS FOR TRANSIENT USE
- AMUSEMENT & RECREATIONAL BUILDINGS
- RELIGIOUS BUILDINGS-CHURCH, CONVENTS, ETC
- INDUSTRIAL BUILDINGS-WAREHOUSES, ETC
- PARKING GARAGES-OPEN TO PUBLIC USE
- SERVICE STATIONS & AUTO REPAIR SHOPS
- OFFICE, BANKS & PROFESSIONAL BUILDINGS
- PUBLIC WORKS & UTILITY BUILDINGS
- STORES & MERCHANTILE BUILDINGS
- STRUCTURES OTHER THAN BUILDINGS
- ADDITIONS & ALTERATIONS-NON RESIDENTIAL
- NON RESIDENTIAL NON STRUCTURAL PROJECTS
- FENCES
- BUILDINGS, NON RES., RELOCATED INTO CITY
- RES. DEMO OR MOVE OUT FOR 1 FAMILY
- RES. DEMO OR MOVE OUT FOR 3 & 4 FAMILY
- DEMOS OR MOVE OUT - ALL OTHER BUILDINGS
- 10 OR MORE FAMILY UNITS
- SINGLE FAMILY ATTACHED
- RES. GARAGES, CARPORTS & DETACHED STORAGE
- HOSPITALS & INSTITUTIONAL BUILDINGS
- SCHOOLS & EDUCATIONAL BUILDINGS
- OTHER NON RESIDENTIAL-CARPORTS ETC
- ADD. & ALTERATIONS TO HOUSES & APTS

- c. Enter **Start Date** and **End Date** or using drop down calendar and select desired dates. Search window is limited to any 365 Day period.
01/1/2014 – 12/31/2014

Start Date: 1/1/2014

End Date: 12/31/2014

Format MM/DD/YYYY or empty

7. Click **Create List** after entering desired search criteria.

OFFICIAL WEB SITE OF THE
City of Phoenix

Issued Permit Data Search

Enter your search criteria and click the Create buttons below to generate your listing.

Permit Type: *

Structure Class: *

Start Date:

End Date:

Format MM/DD/YYYY or empty

Sort Results By Permit Number Issue Date Valuation
 Permit Type Struct Class Square Feet

Create List Create File

8. A list of permits matching the selected criteria will be displayed at the bottom of the page. Use report navigation tools to move from page to page.

Type	Number	Issue Date	Final Date	Struct	Census	Use	Subdivision	Lot	Address	Parcel	Floor Area	Total Fees	Zoning	Valuation	Owner	Owner Address	Contractor	Contr. Phone	Plan Number
SGNP	185997	12/01/2014		800	994	PRIVATE	A REPLAT OF A PORTION OF SIMMS ADDITION	10	105 W PORTLAND ST	111-34-071	0	\$375.00	PRIVATE	\$2,200.00	PHOENIX CITY OF	251 W WASHINGTON ST 3RD FL, PHOENIX AZ 85003	CRAFT MASTER SIGN	FAX 404-0530	
RSME	14026679	12/01/2014		021	434	PRIVATE	ELEVEN PALMS	10	43 E SOUTHGATE AVE	113-13-075	1013	\$733.00	PRIVATE	\$75,089.40	GOMEZ WENDY	43 E SOUTHGATE AVE, PHOENIX AZ 85040-1053	OWNER		RPRM-14322
F122	14026696	12/01/2014		900		PRIVATE	ST LUKES MEDICAL OFFICE ADDITION AMD	1	1880 E VAN BUREN ST	116-17-158	0	\$1,125.00	PRIVATE	\$0.00	ST LUKE'S MEDICAL CENTER LP	117 SEABOARD LN BLDG E, FRANKLIN TN 37067	SIMPLEXGRINNELL	602-243-6700	FPPD-140944
SGNP	185995	12/01/2014		800	994	PRIVATE	43RD AND VAN BUREN	1	250 N 43RD AVE	104-01-024	0	\$375.00	PRIVATE	\$0.00	43RDVANBUREN INVESTORS LLC	8111 E INDIAN BEND RD, SCOTTSDALE AZ 85250	GLOBAL SIGN WORKS G S W L L C	623-261-7584	LPSG-060197
SGNP	185990	12/01/2014	01/07/2015	800	994	PRIVATE			5030 W MCDOWELL RD	103-20-003Y	0	\$225.00	PRIVATE	\$0.00	CROSSROADS VILLAGE PROPERTIES LLC	PO BOX 9356, PHOENIX AZ 85068	GLOBAL SIGN WORKS G S W L L C	623-261-7584	LPSG-140830
SGNP	185991	12/01/2014	01/07/2015	800	994	PRIVATE			5030 W MCDOWELL RD	103-20-003Y	0	\$75.00	PRIVATE	\$0.00	CROSSROADS VILLAGE PROPERTIES LLC	PO BOX 9356, PHOENIX AZ 85068	GLOBAL SIGN WORKS G S W L L C	623-261-7584	LPSG-140830
SGNP	185992	12/01/2014	01/06/2015	800	994	PRIVATE			5030 W MCDOWELL RD	103-20-003Y	0	\$75.00	PRIVATE	\$0.00	CROSSROADS VILLAGE PROPERTIES LLC	PO BOX 9356, PHOENIX AZ 85068	GLOBAL SIGN WORKS G S W L L C	623-261-7584	LPSG-140830
SGNP	185993	12/01/2014	01/15/2015	800	994	PRIVATE	LEGACY PLAZA	3	2434 E BASELINE RD	122-95-011	0	\$225.00	PRIVATE	\$3,000.00	TEAL REALTY L L C	2800 N 44TH ST STE 150, PHOENIX AZ 85008	GLOBAL SIGN WORKS G S W L L C	623-261-7584	LPSG-140843
SGNP	185994	12/01/2014	01/15/2015	800	994	PRIVATE	LEGACY PLAZA	3	2434 E BASELINE RD	122-95-011	0	\$75.00	PRIVATE	\$3,000.00	TEAL REALTY L L C	2800 N 44TH ST STE 150, PHOENIX AZ 85008	GLOBAL SIGN WORKS G S W L L C	623-261-7584	LPSG-140843
RSTD	130204-3	12/01/2014		001	101	PRIVATE					5236	\$37.50	PRIVATE	\$473,430.00			TOLL BROTHERS AZ CONSTRUCTION COMPANY	480-550-0971	RPRS-130204

Navigation: 1 2 3 4 5 6 7 8 9 10 ... 10 Items per page

1 - 10 of 3796 items

9. To create an extract file of the permits returned, click **Create File**.

OFFICIAL WEB SITE OF THE
City of Phoenix

Issued Permit Data Search

Enter your search criteria and click the Create buttons below to generate your listing.

Permit Type: *

Structure Class: *

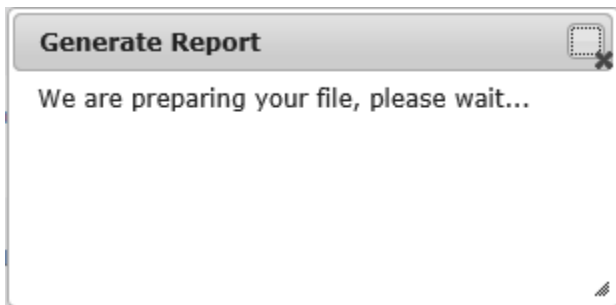
Start Date:

End Date:

Format MM/DD/YYYY or empty

Sort Results By Permit Number Issue Date Valuation
 Permit Type Struct Class Square Feet

a. A message may appear indicating that the report is being generated:



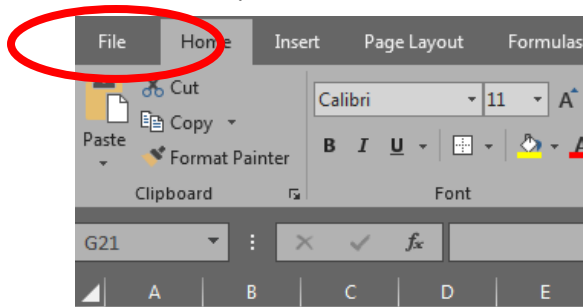
b. An action box may appear at the bottom of your browser window. Options may include **Open**, **Save** or **Cancel**. Actions may differ between browsers. Select the option desired.



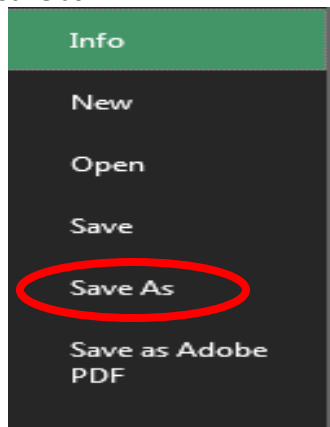
- c. Select “Open” to display Excel file. Results will be displayed in software setup to display Excel spreadsheets depending upon your device’s settings.

1	From:	1/1/2014 To:	#####	Structure Class:	Sorted By:	PER_NUM																	
2	Type	Number	Issue Date	Status	Final Date	Struct Cla:	Census	Use	Subdivisic	Lot	Address	Parcel	QtrSec	Floor Area	Units	Total Fees	Zoning	Valuation	Owner	Owner Ad	Contracto	Cont Phor	Plan Num
3	AMND	00-1079A1	#####	DONE	#####	600		PRIVATE	GRAND IN	17	3320 N 29	108-05-01	Q15-22	0	0	450	PRIVATE	\$0.00	JVV ENTE 2535 E MA TO BE BID				SCSR-0304134
4	AMND	00-1211A3	#####	DONE	#####	600		PRIVATE	FARVIEW	1	3400 E MC 120-18-00	Q13-35		0	0	900	PRIVATE	\$0.00	SAGUARO 3400 E MC RELIANT LAND SERVI				SPDN-P92039
5	AMND	00-1903A2	#####	EXPR	#####	600		PRIVATE	FOOTHILL	2	5050 E RA	301-59-47	Q08-39	0	0	1200	PRIVATE	\$0.00	YORKTOW 101 BROO RAAA ARC 602-955-3				SDEV-0700975
6	AMND	00-1994A5	#####	DONE	#####	600		PRIVATE			20550 N 1	209-18-00	Q41-24	0	0	450	PRIVATE	\$0.00	H M STOR,%K HONIG BECHTEL / 602-368-0				SPDN-P96237
7	AMND	00-1994A5	#####	DONE	#####	600		PRIVATE			20550 N 1	209-18-00	Q41-24	0	0	450	PRIVATE	\$0.00	H M STOR,%K HONIG AT&T MOI 602-277-7				SPDN-P96237
8	AMND	00-2027A2	#####	DONE	#####	600		PRIVATE	COLTER TR	11	10 E CAME 162-20-00	Q19-28		0	0	1200	PRIVATE	\$0.00	UPTOWN ONE EAST NELSEN P 480-949-6				SDEV-0200429
9	AMND	00-2195A2	#####	DONE	#####	600		PRIVATE	NORTH PA	6	725 W INC 110-11-06	Q16-26		0	0	300	PRIVATE	\$0.00	DAVIS EN 4700 N CEI ELLERMAN SCHICK A				SCSR-1300710
10	AMND	00-2664A5	#####	DONE	#####	600		PRIVATE			2005 E CAI 163-20-00	Q18-32		0	0	1668	PRIVATE	\$0.00	US BANK OLIVETTE MITTELSTAEDT COOF				SCSR-0300424
11	AMND	00-2988A1	#####	DONE	#####	600		PRIVATE	SWIFT ADI	2	3410 S 51S 104-45-00	Q6-16		0	0	750	PRIVATE	\$630.00	FED EX GR 1000 RPS (STEELE AS 541-382-9				SPDN-P94026
12	AMND	00-2988A1	#####	DONE	#####	600		PRIVATE	SWIFT ADI	2	3410 S 51S 104-45-00	Q6-16		0	0	750	PRIVATE	\$0.00	FED EX GR 1000 RPS (STEELE AS 541-382-9				SPDN-P94026
13	AMND	00-3018A3	#####	DONE	#####	600		PRIVATE	SAMS CLU	1	2005 E INC 119-21-03	Q16-32		0	0	600	PRIVATE	\$0.00	DM VENTL 9202 N 52I SLETTEN C 602-273-1				SPDN-P97003
14	AMND	00-3018A3	#####	DONE	#####	600		PRIVATE	SAMS CLU	1	2005 E INC 119-21-03	Q16-32		0	0	600	PRIVATE	\$0.00	DM VENTL 9202 N 52I SLETTEN CONSTRUCTI				SPDN-P97003

- d. To Save to a specific location, select the File tab on top left corner of excel spreadsheet.



- a. Select “Save as’.



- i.
- ii. Browse to the desired folder location
- iii. Name file as desired (e.g. December 2014).
- iv. Select “Save”
- v. Once you have saved the permit, an action box may appear at the bottom of your browser window. Select **desired option**.

